

ORDINANCE NO. **83-5**

AN ORDINANCE ESTABLISHING THROUGH HIGHWAYS AND STOP INTERSECTIONS WITHIN THE TOWNSHIP OF HILLTOWN, COUNTY OF BUCKS, COMMONWEALTH OF PENNSYLVANIA, AND REPEALING ORDINANCE NO. 64-3 OF AUGUST 15, 1964, AS AMENDED BY ORDINANCE NO. 75-4 OF OCTOBER 13, 1975, AS AMENDED BY ORDINANCE NO. 77-4, OF DECEMBER 12, 1977, AS AMENDED BY ORDINANCE NO. 82-9 OF AUGUST 23, 1982, AND ANY OTHER SUCH ORDINANCES, OR SECTIONS OF ORDINANCES, INCONSISTENT WITH THE PROVISIONS OF THE SUBJECT ORDINANCE.

BE IT ENACTED AND ORDAINED, by the Board of Supervisors of Hilltown Township, Bucks County, Pennsylvania, and it is hereby enacted and ordained, by authority of the same the following:

SECTION 1. SHORT TITLE: This Ordinance shall be known as the "Stop Sign Ordinance".

SECTION 2. PURPOSE AND APPLICABILITY: The purpose of this Ordinance is to promote the health, safety and general welfare of the inhabitants of Hilltown Township.

SECTION 3. THROUGH HIGHWAYS ESTABLISHED:

The following highways are established as through highways, thus authorizing stop or yield signs to be erected facing traffic approaching every intersection with the through highway except for those intersections with traffic signals, or with exceptions or modifications as indicated below. Every driver of a vehicle approaching a stop or yield sign authorized by this Section shall stop the vehicle or yield right-of-way as required by Section 3323(b) or 3323(c) of the Vehicle Code or as amended, as the case may be, and shall not proceed into or across the through highway until he has followed all applicable requirements of that Section of the law:

<u>Highway</u>	<u>Between</u>
1. Dublin Pike (S.R. 313 - L.R. 656 & L.R. 270)	East Rockhill Township line and Dublin Borough line.
2. Dublin Pike (S.R. 313 - L.R. 270)	Dublin Borough line and New Britain Township line.
3. Souderton Road (S.R. 113 - L.R. 270)	Bedminster Township line and Silverdale Borough line.
4. Souderton Road (S.R. 113 - L.R. 270)	Silverdale Borough line and Souderton Borough line.
5. Dublin Road (L.R. 09087)	Dublin Borough line and intersection with Blooming Glen Road (Appl. 771) and Hilltown Pike (L.R. 919) except that westbound approach will be required to stop at Blooming Glen Road (Appl. 771) and Hilltown Pike (L.R. 919).

6. Hilltown Pike (L.R. 919)
 

Intersection with Blooming Glen Road (Appl. 771) and Bethlehem Pike (Route 309 - L.R. 153) except that westbound approach straight through movements will be required to stop at intersection with Upper Church Road (L.R. 09119) and eastbound approach left turn movements will be required to stop at intersection with Limekiln Pike (S.R. 152 - L.R. 658).
7. Blooming Glen Road  
(L.R. 09118 & Appl. 771)
 

East Rockhill Township line and intersection with Dublin Road (L.R. 09087) and Hilltown Pike (L.R. 919) except that southbound and northbound approaches will be required to stop at Souderton Road (S.R. 113 - L.R. 270) and southbound approach left turn and straight through movements will be required to stop at intersection with Old Bethlehem Road (L.R. 09088) and Hayhouse Road (T-347).
8. Callowhill Road  
(L.R. 09078 & 09117 Spur E)
 

Perkasie Borough line and New Britain Township line except that both the northbound and southbound approaches will be required to stop at South Perkasie Road (L.R. 154), Souderton Road (S.R. 113 - L.R. 270), Hilltown Pike (L.R. 919) and Rickerts Road (T-417).
9. Perkasie Avenue (S.R. 152 - L.R. 154 & Appl. 1060)
 

Perkasie Borough line and Silverdale Borough line.
10. Limekiln Pike  
(S.R. 152 - L.R. 658)
 

Silverdale Borough line and New Britain Township line except that the southbound approach will be required to stop at Hilltown Pike (L.R. 919) and the northbound approach will be required to stop at Hilltown Pike (L.R. 919).
11. Bethlehem Pike (L.R. 153)  
& Route 309 (L.R. 153)  
south to Bypass
 

West Rockhill Township line and New Britain Township line except that the southbound approach will be required to yield at Route 309 bypass (L.R. 1027).
12. Diamond Street (L.R. 09100)
 

Sellersville Borough line and Hilltown Pike (L.R. 919) except that both the northbound and southbound approaches will be required to stop at Souderton Road (S.R. 113 - L.R. 270).
13. Church Road (L.R. 09112)
 

Hilltown Pike (L.R. 919) and Bethlehem Pike (Route 309 - L.R. 153).
14. Old Bethlehem Road  
(L.R. 09088)
 

Dublin Pike (S.R. 313 - L.R. 656) and Blooming Glen Road (Appl. 771) and Hayhouse Road (T-347) except that both the northbound and southbound approaches will be required to stop at Souderton Road (S.R. 113 - L.R. 270).
15. Upper Church Road  
(L.R. 09119 & T-354)
 

Hilltown Pike (L.R. 919) and New Britain Township line.

16. Stump Road (T-409) Dublin Pike (S.R. 313 - L.R. 270) and Callowhill Road (L.R. 09078) except that the westbound approaches will be required to stop at Upper Church Road (T-354) and Callowhill Road (L.R. 09078).
17. Broad Street (L.R. 09119 & T-413) Dublin Pike (S.R. 313 - L.R. 270) and Hilltown Pike (S.R. 152 - L.R. 919) except that both eastbound and westbound approaches will be required to stop at Callowhill Road (L.R. 09078) and Upper Church Road (T-354 & L.R. 09119).
18. Middle Road (T-352) Dublin Borough line and Stump Road (T-409) except that both the north bound and southbound approaches will be required to stop at Broad Street (T-413).
19. Chalfont Road (T-408) Hilltown Pike (L.R. 919) and New Britain Township line except that the southbound approach will be required to stop at Township Line Road (T-410).
20. Green Street (T-406) Silverdale Borough line and Hilltown Pike (L.R. 919).
21. Blue School Road (L.R. 09146) Dublin Pike (S.R. 313 - L.R. 656) and Blooming Glen Road (L.R. 09118) except that both the eastbound and westbound approaches will be required to stop at Old Bethlehem Road (L.R. 09088).
22. Rickert Road (T-417) Dublin Borough line and Mill Road (T-415) except that both eastbound and westbound approaches will be required to stop at Blooming Glen Road (Appl. 771), Limekiln Pike (S.R. 152 - L.R. 658), Green Street (T-406) and Diamond Street (L.R. 09100).
23. Keystone Drive (T-412) West Rockhill Township Line and Hilltown Pike (L.R. 919) except that both the northbound and southbound approaches will be required to stop at Church Road (L.R. 09112), Fairhill Road (L.R. 09081), Souderton Road (S.R. 113 - L.R. 270), Schoolhouse Road (T-425) and Bethlehem Pike (L.R. 153).
24. Cherry Road (T-402) Bethlehem Pike (L.R. 153) and Fairhill Road (L.R. 09081).
25. E. Central Avenue (T-403) Bethlehem Pike (L.R. 153) and Telford Borough line.
26. Schoolhouse Road (T-425) Diamond Street (L.R. 09100) and Old Bethlehem Pike (L.R. 153).
27. Fairhill Road (L.R. 09081) Diamond Street (L.R. 09100) and Spur Road (L.R. 09081 Spur E & T-400).
28. South Perkasio Road (L.R. 154) Blooming Glen Road (L.R. 09118 & L.R. 154) and Perkasio Avenue (S.R. 152 - Appl. 1060).

29. County Line Road (Appl. 3771-4037-4067) Bethlehem Pike (L.R. 153) and Central Avenue (T-403).
30. Route 309 (L.R. 1027) Bethlehem Pike (L.R. 153) and West Rockhill Township Line except that northbound and southbound approaches will be required to YIELD on Ramps "D" and "E" from Souder-ton Road (S.R. 113 - L.R. 270).
31. Reliance Road (T-404) Bethlehem Pike (L.R. 153) and Telford Borough Line except that the westbound approach will be required to stop at East Summit Street (T-427B).
32. East Summit Street (T-427B) Reliance Road (T-404) and Telford Borough Line.
33. Quarry Road (T-351) Dublin Borough Line and Blooming Glen Road (Appl. 771) except that both eastbound and westbound approaches will be required to stop at Old Bethlehem Road (L.R. 09088).
34. Orchard Road (T-427A) Keystone Road (T-412) and Walnut Street (S.R. 152 - Appl. 1060) except that both eastbound and westbound approaches will be required to stop at Diamond Street (L.R. 09100).
35. Conestoga Way (T-441) Reliance Road (T-404) and East Summit Street (T-427B).
36. Township Line Road (T-410) Hilltown Pike (L.R. 919) and Limekiln Pike (S.R. 152 - L.R. 658).

SECTION 4. STOP INTERSECTIONS ESTABLISHED:

The following intersections (in addition to intersections with the through highways established by Section 3 of this Ordinance) are established as stop intersections, and official stop signs shall be erected (or are ratified if previously erected) in such position as to face traffic approaching the second named street (the intersecting or through street) in the direction or directions indicated for that intersection. Every driver of a vehicle approaching the intersection on the first named or stop street, in the direction indicated in each case, shall stop the vehicle as required by Section 3323(b) of the Vehicle Code or as amended, and shall not proceed into or across the second named street or intersecting or through street until he has followed all applicable requirements of that section of the law.

<u>Stop Street</u>	<u>Intersecting or Through Street</u>	<u>Direction of Travel</u>
Pinewood Lane (T-444)	Welcome House Road (T-358)	Eastbound
Pinewood Lane (T-444)	Longview Road (T-349)	Westbound
Mill Road (T-415)	Rickert Road (T-417)	Westbound
Telegraph Road (T-365)	West Creamery Road (T-419)	North & Southbound
Meadow Creek Lane	Hillcrest Road (T-414)	Westbound
Red Wing Road (T-363)	Schwenk Mill Road (T-362)	Westbound
Key Drive (T-434)	Cedar Hill Drive (T-433)	Westbound
South Valley View Rd.(T-439)	North Valley View Rd.(T-440)	Both Northbound Approaches
Park Road (T-416)	Mill Road (T-415)	Northbound and Southbound Except Straight Through
Maron Road (T-418)	Fairhill School Road (T-401)	Eastbound
Clearview Road (T-422)	Cherry Lane (T-423)	Northbound
Sunnyview road (T-438)	Clearview Road (T-422)	Northbound

SECTION 5. PENALTIES: Any person violating any of the provisions of this Ordinance shall suffer the penalties imposed by the Vehicle Code of the Commonwealth of Pennsylvania.

SECTION 6. REPEALER CLAUSE: Any sections, sub-sections, or provisions of Ordinances numbers 64-3, 75-4, 77-4, 82-9, or any other ordinance, or sections or sub-sections thereof, which are inconsistent with the provisions of this Ordinance are hereby repealed.

SECTION 7. SEVERABILITY: If any sentence, clause, section or part of this Ordinance is for any reason found to be unconstitutional, illegal or invalid, such unconstitutionality, illegality or invalidity shall not affect or impair any of the remaining provisions, sentences, clauses, sections or parts of this Ordinance. It is hereby declared as the intent of the Board of Supervisors of the Township, that this Ordinance would have been adopted had such unconstitutional, illegal or invalid sentence, clause, section or part thereof not been included herein.

SECTION 8. EFFECTIVE DATE: This Ordinance shall become effective five (5) days after its adoption.


ENACTED AND ORDAINED into an Ordinance this 28th day of November, A.D., 1983 by the Board of Supervisors of the Township of Hilltown in lawful session duly assembled.


HILLTOWN TOWNSHIP  
BOARD OF SUPERVISORS




Vincent Pischl, Chairman

Attest:

  
DOROTHY GUTEKUNST,  
Secretary

  
Mary Lockard, Vice-Chairperson

  
Robert Grunmeier, Supervisor