










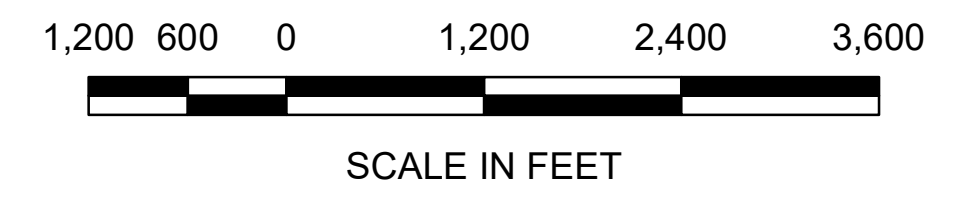


**ZONING DISTRICT LEGEND:**

- |  |   |  |
|--|---|--|
|  AQRC - AGE QUALIFIED RESIDENTIAL COMMUNITY |  LI - LIGHT INDUSTRIAL       |  Q - QUARRY             |
|  CR-1 - COUNTRY RESIDENTIAL 1               |  MHP - MOBILE HOME PARK      |  RR - RURAL RESIDENTIAL |
|  CR-2 - COUNTRY RESIDENTIAL 2               |  PC-1 - PLANNED COMMERCIAL 1 |  VC - VILLAGE CENTER    |
|  HI - HEAVY INDUSTRIAL                      |  PC-2 - PLANNED COMMERCIAL 2 |  |



1-5-2024	UPDATED BASE MAPPING & MHP DISTRICT
REVISION	DESCRIPTION
HILLTOWN TOWNSHIP ZONING MAP	
<b>WYNN ASSOCIATES, INC.</b> MUNICIPAL ENGINEERING SERVICES	
211 West Broad Street Quakertown, PA 18951 (215) 536-7336	
DWN BY AJP	CHK BY TAF
DATE JANUARY 2024	SCALE: 1:14,000
JOB NUMBER 03-000	DRAWING NO. <b>1</b>

Source: Hilltown Township, Pennsylvania Spatial Data Access, BCPC, Census Data